



Middle Niobrara Natural Resources District
526 E 1st. Street - Valentine, NE 69201
402-376-3241 or 1-800-891-7645
Fax: 402-376-1040 Email: mnnrd@qwestoffice.net

Groundwater Management Area Report Form

This form is to be used to report crops grown in the 2010 season

Please fill out address completely.

Landowner:

Operator: (if different than landowner)

Name: _____

Name: _____

Address: _____

Address: _____

City: _____

City: _____

Phone _____

Phone _____

Crop Input and Soil Sampling Data

Name of Laboratory Used for Analysis _____


Field 1

Legal: _____ 1/4 _____ 1/4 Sec. _____, T. _____, R. _____

Crops Grown This Season

Crop Type: _____

Total acres _____ Yield _____



Show locations of fields
(total area = 640 acre section)

Nitrogen Phosphorus Potassium Other _____ Other _____

Actual Application (actual lbs/acre) _____

Irrigation water applied during the season _____

Method of measurement: _____

Best Management Practices (from list) 1) _____ 2) _____

3) _____ 4) _____ 5) _____

Field 2

Legal: _____ 1/4 _____ 1/4 Sec. _____, T. _____, R. _____

Crops Grown This Season

Crop Type: _____

Other _____

Total acres _____ Yield _____

Nitrogen _____ Phosphorus _____ Potassium _____ Other _____ Other _____


Actual Application (actual lbs/acre) _____

Irrigation water applied during the season _____

Method of Measurement: _____

Best Management Practices (from list) 1) _____ 2) _____

3) _____ 4) _____ 5) _____



Show locations of fields
(total area = 640 acre section)

Field 3

Legal: _____ 1/4 _____ 1/4 Sec. _____, T. _____, R. _____

Crops Grown This Season

Crop Type: _____

Other _____

Total acres _____ Yield _____

Nitrogen _____ Phosphorus _____ Potassium _____ Other _____ Other _____


Actual Application (actual lbs/acre) _____

Irrigation water applied during the season _____

Method of Measurement: _____

Best Management Practices (from list) 1) _____ 2) _____

3) _____ 4) _____ 5) _____



Show locations of fields
(total area = 640 acre section)

I certify that to the best of my knowledge the above information is accurate

Signature (must be landowner or operator from above)

Date

Middle Niobrara NRD Representative

Date